PUBLIC NOTICE: INVITATION OF COMMENTS

Pursuant to *Section 45-22.2-9(c)(2) of the General Laws of Rhode Island,* the Division of Planning hereby gives public notice of the invitation of comments from regional and state agencies, contiguous communities, and other interested parties regarding the local comprehensive plan amendment listed below.

City of Woonsocket, RI: Comprehensive Plan 2012 (5-Year Update)
ID#: WON-14-03

Posted December 17, 2014

Amendment to the Future Land Use Map:
- Change Land Use Designation of 'Subject Parcel' (AP 51, Lot 1) on Park East Drive - Industrial *(Light)* to Mixed-Use *(Industrial/Commercial)*

The comment period for each comprehensive plan document shall extend for thirty days from its posted date. All comments should reference the **document title and identifier number**, and should be submitted to:

Benny Bergantino, Senior Planner
Dept. of Administration
Div. of Planning
Statewide Planning Program
One Capitol Hill
Providence, RI 02908

Voice (401) 222-1755
Fax (401) 222-2083
Benny.Bergantino@doa.ri.gov

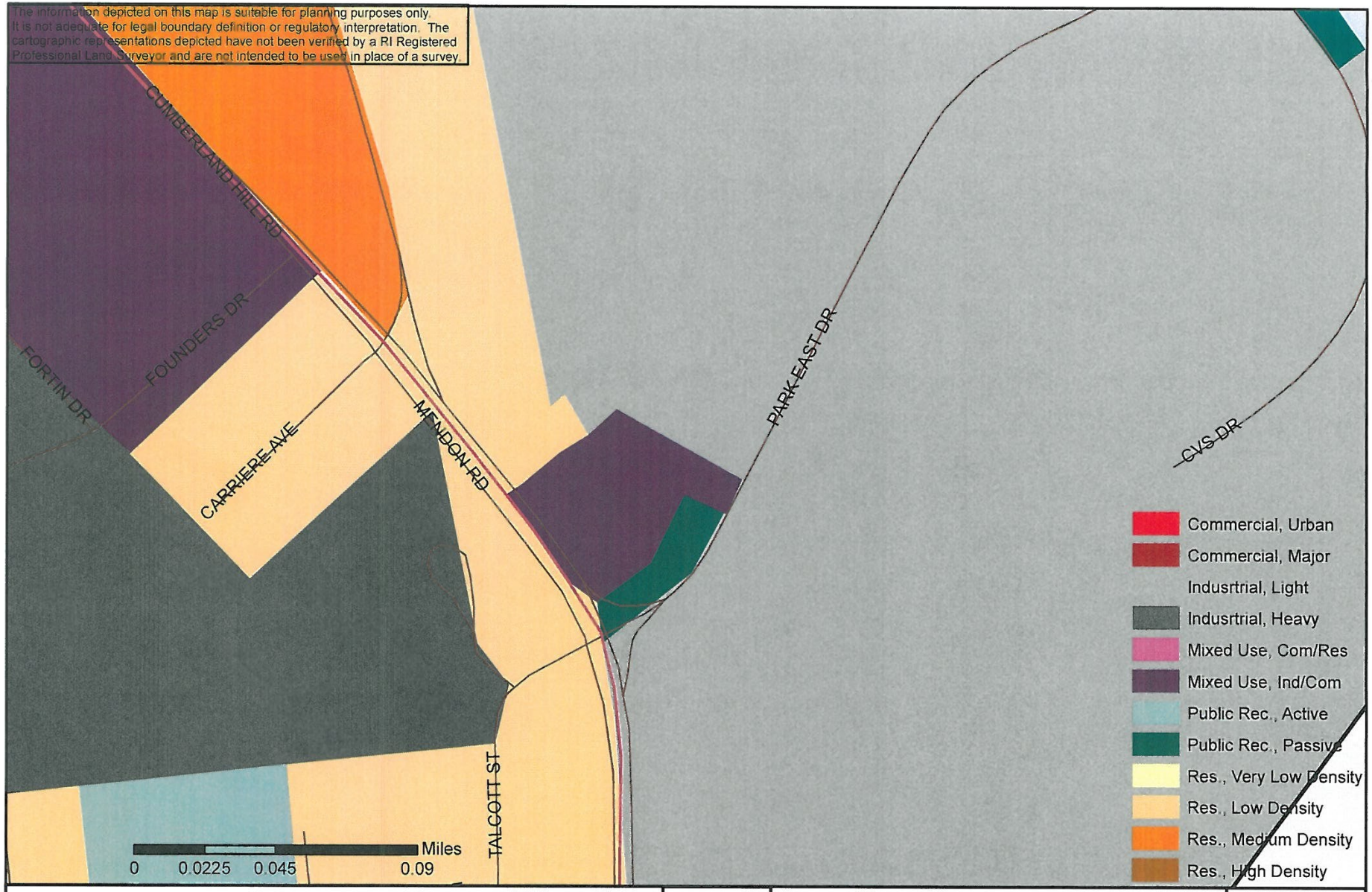

Details ·Previous Map I-3
Future Land Use

CITY OF WOONSOCKET, RI
Comprehensive Plan, 2010 Update

Map Legend

Reference Features
- Major Highways
- Roads
- Open Water

Boundaries
- Woonsocket
- Other RI Towns
- MA Town

N W E S

RIGIS



Detailed Adopted Map I-3
Future Land Use
Adopted Change under Amendment 2014-3
Woonsocket Comprehensive Plan

Map Legend

Reference Features
- Major Highways
- Roads
- Open Water

Boundaries
- Woonsocket
- Other RI Towns
- MA Town

N W E S

RIGIS

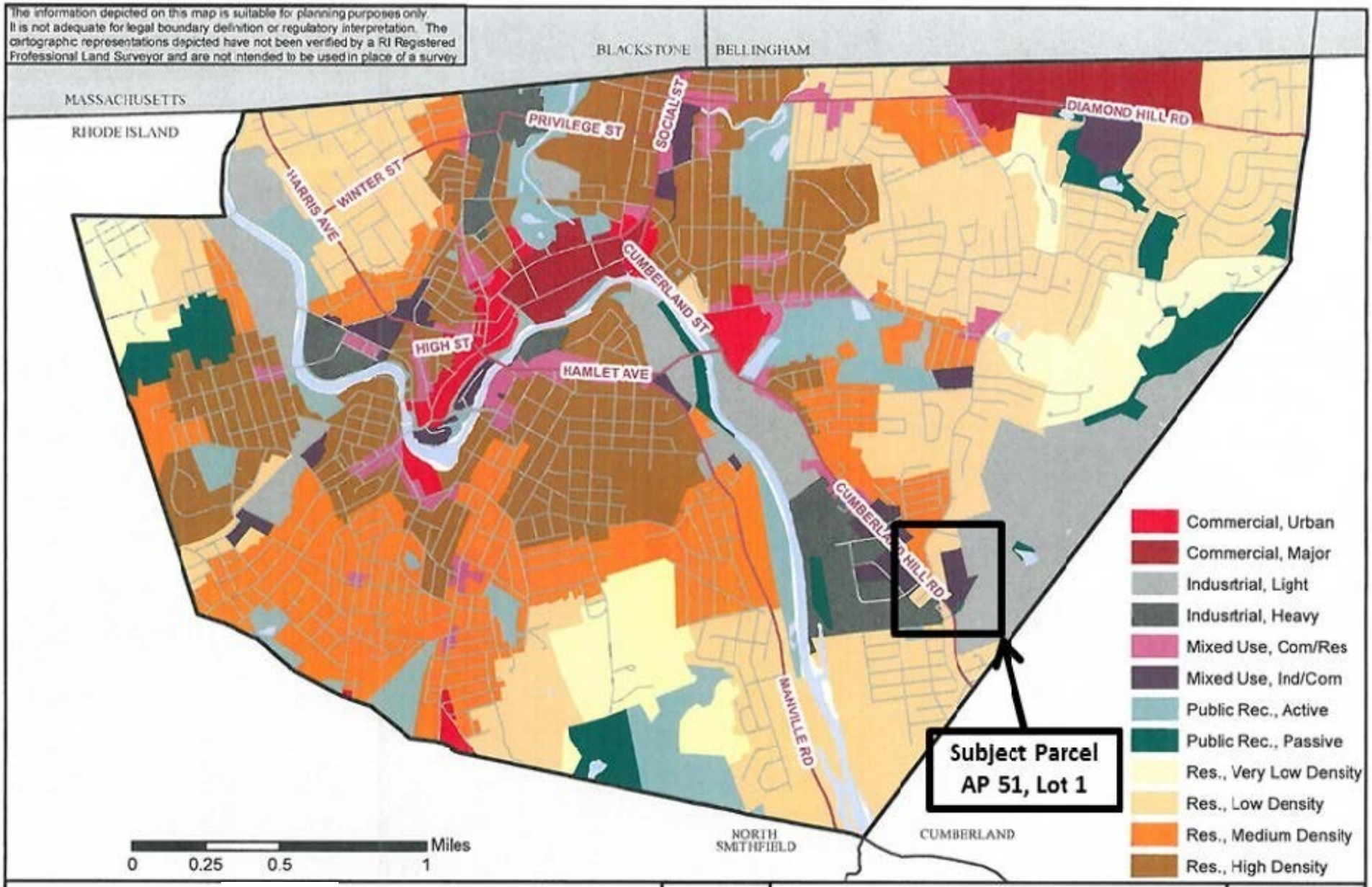

Adopted Map I-3

Future Land Use

Adopted under Amendment 2014-3

Woonsocket Comprehensive Plan

Map Legend

Reference Features
- Major Highways
- Roads
- Open Water

Boundaries
- Woonsocket
- Other RI Towns
- MA Town

RIGIS