Project Prioritization Cover Sheet

Transportation Improvement Program

RI SPP

CONTACT

Contact Information

Agency/Organization: Town of New Shoreham

Contact Person: Nancy O. Dodge Title: Town Manager

Mailling Address: P.O. Box 220

City: Block Island Zip Code: 02807

Phone: 401-466-3210 Email: townmanager@new-shoreham.com

PROJECT PRIORITIZATION

Project Prioritization

please use an additional sheet if necessary

Priority	Listed in TIP 2013-2016		Project Name
	Yes	No	
1	X		Southeast Light Museum Rehab Enhancement Program
2	X		Sidewalk on West Side Road
3		X	Sidewalk on Corn Neck Road
4		X	Sidewalk on Chapel Street
5		X	Pavement on Ocean Avenue
6		X	Pavement on Cooneymus Road
7		X	Pavement on Beach Avenue
8		X	Pavement on West Side Road
9		X	Pavement on Spring Street
10		X	Pavement on Mohegan Trail

CERTIFICATION

Applicant Certification

The information provided on this application is in accordance with local regulations and ordinances.

Nancy O. Dodge Town Manager

Applicant Title

Nancy O. Dodge 1/7/16

Signature Date

CHECKLIST

Submittal Checklist

- [x] 3 collated copies of complete TIP submittal package
  - [x] Project Prioritization Cover Sheet
  - [x] New Project Application Form for each new project
    - [ ] 2-page narrative on evaluation criteria
    - [ ] 8.5" x 11" PDF map of project location
- [ ] Email a copy of complete TIP submittal package to Kimberly.Crabill@doa.ri.gov or provide on a CD
- [x] Submit complete TIP submittal package to:

Rhode Island Statewide Planning Program
ATTN: Kimberly Crabill
One Capitol Hill
Providence, RI 02908

ALL APPLICATIONS ARE DUE BY 3:00PM ON FRIDAY, JANUARY 8, 2016

New Project Application

Transportation Improvement Program

RI SPP

CONTACT

Contact Information

Agency/Organization: Town of New Shoreham

Contact Person: Nancy O. Dodge Title: Town Manager

Mailling Address: P.O. Box 220

City: Block Island Zip Code: 02807

Phone: 401-466-3210 Email: townmanager@new-shoreham.com

PROJECT INFORMATION

Type of Project

select all that apply

- ☐ Bridge
- ☐ Pavement
- ☐ Drainage
- ☐ Planning
- ☐ Traffic
- ☐ Transit
- ☐ Bicycle
- ☑ Pedestrian
- ☐ Transportation Enhancement
- ☐ Other _____

Project Description

Project Title: Sidewalk

Location by Street Name: Chapel Street

Project Limits - From: Weldon's Way To: Old Town Road

Please include an 8.5" x 11" map of the site, indicating project limits.

Provide a brief description of the proposed project:

This stretch of road has heavy foot traffic. It is in the center of the shopping district. the street connect Water Street (area where passengers disembark from the ferry) to the Town Hall, the shop located along Weldon's Way and Bridge Gate Square.

PROJECT INFORMATION

Describe need for proposed project:

There have been several serious accidents along this stretch of roadway. No sidewalks put everyone walking in the road in danger. Much of our tourism dollars are generated from the downtown shopping along this stretch of road and the patrons who then walk along this road towards restaurants and shops in Town.

Describe anticipated municipal or state transportation network or economic development benefits:

The economy of Block Island is fundamentally shaped by its resort/vacation economy. The community has fewer than 1,000 residents and plays host for three months of the year to over 12,000 persons who visit the Island daily during the summer. The ability of the visitors to move safely between the activity centers, marinas in New Harbor and Old Harbor, the Town Beach, shoreline and shopping district is critical to its economy. The placement of pedestrian sidewalks will allow visitors to move freely between centers without fear of vehicular traffic.

Is the project consistent with the local Comprehensive Plan? ☑ Yes ☐ No

Is the project on the Federal Aid System? ☐ Yes ☑ No

Is the project on the National Highway System? ☐ Yes ☑ No

CRITERIA

Evaluation Criteria

Please address the following topics as they relate to the project. Refer to "An Overview of TIP Guiding Principles" for more information. Submission **must not exceed** 2 pages, single-spaced, 12-point font.

1. Mobility Benefits
2. Cost Effectiveness
3. Economic Development
4. Environmental Impact
5. Supports Local and State Goals
6. Safety and Security
7. Equity

PROJECT ESTIMATES

Project Estimates

	ROW	Study	Design	Construction	Total
Estimated Project Costs			$37,000	$675,000	$712,000
				Total Cost	
				Amount Requested through TIP Process	$712,000

Is there funding from other sources committed to this project? ☐ Yes ☑ No

Source	Amount
Total	

Estimated date of construction to be determined (based upon funding)

CERTIFICATION

Applicant Certification

I attest that the information provided on this application is in true and accurate.

Nancy D. Dodge — 1/7/16

Applicant's Signature — Date

Chief Executive Officer's Signature — Date

ALL APPLICATIONS ARE DUE BY 3:00PM ON FRIDAY, JANUARY 8, 2016

Transportation Improvement Program FFY17-25

Town of New Shoreham Submission
Project: Chapel Street Sidewalk (Weldon's Way to Old Town Rd)

New Project Application

Transportation Improvement Program

RI SPP

CONTACT

Contact Information

Agency/Organization: Town of New Shoreham

Contact Person: Nancy O. Dodge Title: Town Manager

Mailing Address: P.O. Box 220

City: Block Island Zip Code: 02807

Phone: 401-466-3210 Email: townmanager@new-shoreham.com

PROJECT INFORMATION

Type of Project

select all that apply

- ☐ Bridge
- ☑ Pavement
- ☐ Drainage
- ☐ Planning
- ☐ Traffic
- ☐ Transit
- ☐ Bicycle
- ☐ Pedestrian
- ☐ Transportation Enhancement
- ☐ Other

Project Description

Project Title: Micro-Milling and Pavement Overlay

Location by Street Name: Ocean Avenue

Project Limits - From: Beach Avenue To: West Side Road

Please include an 8.5" x 11" map of the site, indicating project limits.

Provide a brief description of the proposed project:

The work to be performed under this contract consists of 1R Improvements to Ocean Avenue (from Beach Avenue to West Side Road) in the Town of New Shoreham (Block Island), RI. This 0.3 mile project will include, but is not limited to, the following:

1. Micro-milling existing bituminous pavement;
2. Placing new bituminous pavement;
3. Adjusting utility and storm drain structures;
4. Placing loam and seed;
5. Placing special graded aggregate for shaping and trimming driveways and shoulders;
6. Installing pavement markings;
7. Cutting and matching bituminous pavement;
8. Maintaining and protecting traffic; and
9. Providing all other work required to complete the project.

PROJECT INFORMATION

Describe need for proposed project:

Ocean Avenue has not been maintained over the last 40+ years. These streets (Beach Avenue to West Side Road) have not received any improvements. The attached photographs depict the condition of the roadway. As you can see by these photos, the roadway cracking will soon deteriorate to a point where the roadway will be impassable.

Describe anticipated municipal or state transportation network or economic development benefits:

The Town of New Shoreham's primary industry is tourism. Without the proper roadways, visitor access around the Island will be limited.

Is the project consistent with the local Comprehensive Plan? ☑ Yes ☐ No

Is the project on the Federal Aid System? ☐ Yes ☑ No

Is the project on the National Highway System? ☐ Yes ☑ No

CRITERIA

Evaluation Criteria

Please address the following topics as they relate to the project. Refer to "An Overview of TIP Guiding Principles" for more information. Submission **must not exceed** 2 pages, single-spaced, 12-point font.

1. Mobility Benefits
2. Cost Effectiveness
3. Economic Development
4. Environmental Impact
5. Supports Local and State Goals
6. Safety and Security
7. Equity

PROJECT ESTIMATES

Project Estimates

	ROW	Study	Design	Construction	Total
Estimated Project Costs			$40,000	$792,000	$832,000
				Total Cost	
				Amount Requested through TIP Process	$832,000

Is there funding from other sources committed to this project? ☐ Yes ☑ No

Source	Amount
Total	

Estimated date of construction to be determined (based upon funding)

CERTIFICATION

Applicant Certification

I attest that the information provided on this application is in true and accurate.

Nancy O. Dodge — 1/7/16

Applicant's Signature — Date

Chief Executive Officer's Signature — Date

ALL APPLICATIONS ARE DUE BY 3:00PM ON FRIDAY, JANUARY 8, 2016

1-4-16

ULZAN AVE

1-4-16

1-4-16

ULZAIU AUE

New Project Application

Transportation Improvement Program

RI SPP

CONTACT

Contact Information

Agency/Organization: Town of New Shoreham

Contact Person: Nancy O. Dodge Title: Town Manager

Mailling Address: P.O. Box 220

City: Block Island Zip Code: 02807

Phone: 401-466-3210 Email: townmanager@new-shoreham.com

PROJECT INFORMATION

Type of Project

select all that apply

- ☐ Bridge
- ☑ Pavement
- ☐ Drainage
- ☐ Planning
- ☐ Traffic
- ☐ Transit
- ☐ Bicycle
- ☐ Pedestrian
- ☐ Transportation Enhancement
- ☐ Other _____

Project Description

Project Title: Micro-Milling and Pavement Overlay

Location by Street Name: Cooneymus Road

Project Limits - From: West Side Road To: Isaac's Corner

Please include an 8.5" x 11" map of the site, indicating project limits.

Provide a brief description of the proposed project:

The work to be performed under this contract consists of 1R Improvements to Cooneymus Road (from West Side Road to Isaac's Corner) in the Town of New Shoreham (Block Island), RI. This 1.4 mile project will include, but is not limited to, the following:

1. Micro-milling existing bituminous pavement;
2. Placing new bituminous pavement;
3. Adjusting utility and storm drain structures;
4. Placing loam and seed;
5. Placing special graded aggregate for shaping and trimming driveways and shoulders;
6. Installing pavement markings;
7. Cutting and matching bituminous pavement;
8. Maintaining and protecting traffic; and
9. Providing all other work required to complete the project.

PROJECT INFORMATION

Describe need for proposed project:

Cooneymus Road has not been maintained over the last 40+ years. These streets (West Side Road to Isaac's Corner) have not received any improvements. The attached photographs depict the condition of the roadway. As you can see by these photos, the roadway cracking will soon deteriorate to a point where the roadway will be impassable.

Describe anticipated municipal or state transportation network or economic development benefits:

The Town of New Shoreham's primary industry is tourism. Without the proper roadways, visitor access around the Island will be limited.

Is the project consistent with the local Comprehensive Plan? ☑ Yes ☐ No

Is the project on the Federal Aid System? ☐ Yes ☑ No

Is the project on the National Highway System? ☐ Yes ☑ No

CRITERIA

Evaluation Criteria

Please address the following topics as they relate to the project. Refer to "An Overview of TIP Guiding Principles" for more information. Submission **must not exceed** 2 pages, single-spaced, 12-point font.

1. Mobility Benefits
2. Cost Effectiveness
3. Economic Development
4. Environmental Impact
5. Supports Local and State Goals
6. Safety and Security
7. Equity

PROJECT ESTIMATES

Project Estimates

	ROW	Study	Design	Construction	Total
Estimated Project Costs			$185,000	$3,700,000	$3,885,000
				Total Cost	
				Amount Requested through TIP Process	$3,885,000

Is there funding from other sources committed to this project? ☐ Yes ☑ No

Source	Amount
Total	

Estimated date of construction to be determined (based on funding)

CERTIFICATION

Applicant Certification

I attest that the information provided on this application is in true and accurate.

Nancy O. Dodge — 1/7/16

Applicant's Signature — Date

Chief Executive Officer's Signature — Date

ALL APPLICATIONS ARE DUE BY 3:00PM ON FRIDAY, JANUARY 8, 2016

COONCYMUS ROAD

1/4/2016

COONEYMUS ROAD 4/4/2016

1/4/2016
CUMMINGS ROAD

New Project Application

Transportation Improvement Program

RI SPP

CONTACT

Contact Information

Agency/Organization: Town of New Shoreham

Contact Person: Nancy O. Dodge Title: Town Manager

Mailing Address: P.O. Box 220

City: Block Island Zip Code: 02807

Phone: 401-466-3210 Email: townmanager@new-shoreham.com

PROJECT INFORMATION

Type of Project

select all that apply

- ☐ Bridge
- ☑ Pavement
- ☐ Drainage
- ☐ Planning
- ☐ Traffic
- ☐ Transit
- ☐ Bicycle
- ☐ Pedestrian
- ☐ Transportation Enhancement
- ☐ Other _____

Project Description

Project Title: Micro-Milling and Pavement Overlay

Location by Street Name: Beach Avenue

Project Limits - From: Ocean Avenue To: Corn Neck Road

Please include an 8.5" x 11" map of the site, indicating project limits.

Provide a brief description of the proposed project:

The work to be performed under this contract consists of 1R Improvements to Beach Avenue (from Ocean Avenue to Corn Neck Road) in the Town of New Shoreham (Block Island), RI. This 0.4 mile project will include, but is not limited to, the following:

1. Micro-milling existing bituminous pavement;
2. Placing new bituminous pavement;
3. Adjusting utility and storm drain structures;
4. Placing loam and seed;
5. Placing special graded aggregate for shaping and trimming driveways and shoulders;
6. Installing pavement markings;
7. Cutting and matching bituminous pavement;
8. Maintaining and protecting traffic; and
9. Providing all other work required to complete the project.

PROJECT INFORMATION

Describe need for proposed project:

Beach Avenue has not been maintained over the last 40+ years. These streets (Ocean Avenue to Corn Neck Road) have not received any improvements. The attached photographs depict the condition of the roadway. As you can see by these photos, the roadway cracking will soon deteriorate to a point where the roadway will be impassable.

Describe anticipated municipal or state transportation network or economic development benefits:

The Town of New Shoreham's primary industry is tourism. Without the proper roadways, visitor access around the Island will be limited.

Is the project consistent with the local Comprehensive Plan? ☑ Yes ☐ No

Is the project on the Federal Aid System? ☐ Yes ☑ No

Is the project on the National Highway System? ☐ Yes ☑ No

CRITERIA

Evaluation Criteria

Please address the following topics as they relate to the project. Refer to "An Overview of TIP Guiding Principles" for more information. Submission **must not exceed** 2 pages, single-spaced, 12-point font.

1. Mobility Benefits
2. Cost Effectiveness
3. Economic Development
4. Environmental Impact
5. Supports Local and State Goals
6. Safety and Security
7. Equity

PROJECT ESTIMATES

Project Estimates

	ROW	Study	Design	Construction	Total
Estimated Project Costs			$52,000	$1,056,000	$1,108,000
				Total Cost	
				Amount Requested through TIP Process	$1,108.00

Is there funding from other sources committed to this project? ☐ Yes ☑ No

Source	Amount
Total	

Estimated date of construction to be determined (based on funding)

CERTIFICATION

Applicant Certification

I attest that the information provided on this application is in true and accurate.

Nancy D. Dodge — 1/7/16

Applicant's Signature — Date

Chief Executive Officer's Signature — Date

ALL APPLICATIONS ARE DUE BY 3:00PM ON FRIDAY, JANUARY 8, 2016

BEACH AVE

1/4/2016

BEACH AVE

BEACH AVE

7/4/2016

New Project Application

Transportation Improvement Program

RI SPP

CONTACT

Contact Information

Agency/Organization: Town of New Shoreham

Contact Person: Nancy O. Dodge Title: Town Manager

Mailing Address: P.O. Box 220

City: Block Island Zip Code: 02807

Phone: 401-466-3210 Email: townmanager@new-shoreham.com

PROJECT INFORMATION

Type of Project

select all that apply

- ☐ Bridge
- ☑ Pavement
- ☐ Drainage
- ☐ Planning
- ☐ Traffic
- ☐ Transit
- ☐ Bicycle
- ☐ Pedestrian
- ☐ Transportation Enhancement
- ☐ Other _____

Project Description

Project Title: Micro-Milling and Pavement Overlay

Location by Street Name: West Side Road

Project Limits - From: Ocean Avenue To: Cooneymus Road

Please include an 8.5" x 11" map of the site, indicating project limits.

Provide a brief description of the proposed project:

The work to be performed under this contract consists of 1R Improvements to West Side Road (from Ocean Avenue to Cooneymus Road) in the Town of New Shoreham (Block Island), RI. This 2.7 mile project will include, but is not limited to, the following:

1. Micro-milling existing bituminous pavement;
2. Placing new bituminous pavement;
3. Adjusting utility and storm drain structures;
4. Placing loam and seed;
5. Placing special graded aggregate for shaping and trimming driveways and shoulders;
6. Installing pavement markings;
7. Cutting and matching bituminous pavement;
8. Maintaining and protecting traffic; and
9. Providing all other work required to complete the project.

PROJECT INFORMATION

Describe need for proposed project:

West Side Road has not been maintained over the last 40+ years. These streets (Ocean Avenue to Cooneymus Road) have not received any improvements. The attached photographs depict the condition of the roadway. As you can see by these photos, the roadway cracking will soon deteriorate to a point where the roadway will be impassable.

Describe anticipated municipal or state transportation network or economic development benefits:

The Town of New Shoreham's primary industry is tourism. Without the proper roadways, visitor access around the Island will be limited.

Is the project consistent with the local Comprehensive Plan? ☑ Yes ☐ No

Is the project on the Federal Aid System? ☐ Yes ☑ No

Is the project on the National Highway System? ☐ Yes ☑ No

CRITERIA

Evaluation Criteria

Please address the following topics as they relate to the project. Refer to "An Overview of TIP Guiding Principles" for more information. Submission **must not exceed** 2 pages, single-spaced, 12-point font.

1. Mobility Benefits
2. Cost Effectiveness
3. Economic Development
4. Environmental Impact
5. Supports Local and State Goals
6. Safety and Security
7. Equity

PROJECT ESTIMATES

Project Estimates

	ROW	Study	Design	Construction	Total
Estimated Project Costs			$210,000	$7,128,000	$7,338,000
				Total Cost	
				Amount Requested through TIP Process	$7,338.00

Is there funding from other sources committed to this project? ☐ Yes ☑ No

Source	Amount
Total	

Estimated date of construction to be determined (based on funding)

CERTIFICATION

Applicant Certification

I attest that the information provided on this application is in true and accurate.

Harry D. Dodge — 1/7/16

Applicant's Signature — Date

Chief Executive Officer's Signature — Date

ALL APPLICATIONS ARE DUE BY 3:00PM ON FRIDAY, JANUARY 8, 2016

WEST SIDE ROAD

7/4/16

West Side Rd. 1-4-16

West Side Rd 1-4-16

WEST SIDE ROAD

4/4/2016

New Project Application

Transportation Improvement Program

RI SPP

CONTACT

Contact Information

Agency/Organization: Town of New Shoreham

Contact Person: Nancy O. Dodge Title: Town Manager

Mailling Address: P.O. Box 220

City: Block Island Zip Code: 02807

Phone: 401-466-3210 Email: townmanager@new-shoreham.com

PROJECT INFORMATION

Type of Project

select all that apply

- ☐ Bridge
- ☑ Pavement
- ☐ Drainage
- ☐ Planning
- ☐ Traffic
- ☐ Transit
- ☐ Bicycle
- ☐ Pedestrian
- ☐ Transportation Enhancement
- ☐ Other _____

Project Description

Project Title: Micro-Milling and Pavement Overlay

Location by Street Name: Spring Street

Project Limits - From: High Street To: Mohegan Trail

Please include an 8.5" x 11" map of the site, indicating project limits.

Provide a brief description of the proposed project:

The work to be performed under this contract consists of 1R Improvements to Spring Street (from High Street to Mohegan Trail) in the Town of New Shoreham (Block Island), RI. This 1.5 mile project will include, but is not limited to, the following:

1. Micro-milling existing bituminous pavement;
2. Placing new bituminous pavement;
3. Adjusting utility and storm drain structures;
4. Placing loam and seed;
5. Placing special graded aggregate for shaping and trimming driveways and shoulders;
6. Installing pavement markings;
7. Cutting and matching bituminous pavement;
8. Maintaining and protecting traffic; and
9. Providing all other work required to complete the project.

PROJECT INFORMATION

Describe need for proposed project:

Spring Street has not been maintained over the last 40+ years. These streets (High Street to Mohegan Trail) have not received any improvements. The attached photographs depict the condition of the roadway. As you can see by these photos, the roadway cracking will soon deteriorate to a point where the roadway will be impassable.

Describe anticipated municipal or state transportation network or economic development benefits:

The Town of New Shoreham's primary industry is tourism. Without the proper roadways, visitor access around the Island will be limited.

Is the project consistent with the local Comprehensive Plan? ☑ Yes ☐ No

Is the project on the Federal Aid System? ☐ Yes ☑ No

Is the project on the National Highway System? ☐ Yes ☑ No

CRITERIA

Evaluation Criteria

Please address the following topics as they relate to the project. Refer to "An Overview of TIP Guiding Principles" for more information. Submission **must not exceed** 2 pages, single-spaced, 12-point font.

1. Mobility Benefits
2. Cost Effectiveness
3. Economic Development
4. Environmental Impact
5. Supports Local and State Goals
6. Safety and Security
7. Equity

PROJECT ESTIMATES

Project Estimates

	ROW	Study	Design	Construction	Total
Estimated Project Costs			$185,000	$3,960,000	$4,145,000
				Total Cost	
				Amount Requested through TIP Process	$4,145,000

Is there funding from other sources committed to this project? ☐ Yes ☑ No

Source	Amount
Total	

Estimated date of construction to be determined (based on funding)

CERTIFICATION

Applicant Certification

I attest that the information provided on this application is in true and accurate.

Mercy O. Dodge — 1/7/16

Applicant's Signature — Date

Chief Executive Officer's Signature — Date

ALL APPLICATIONS ARE DUE BY 3:00PM ON FRIDAY, JANUARY 8, 2016



SPRING ST

1/4/2016



SPRING ST

1/4/2016

Spring St

1/4/2016

New Project Application

Transportation Improvement Program

RI SPP

CONTACT

Contact Information

Agency/Organization: Town of New Shoreham

Contact Person: Nancy O. Dodge Title: Town Manager

Mailling Address: P.O. Box 220

City: Block Island Zip Code: 02807

Phone: 401-466-3210 Email: townmanager@new-shoreham.com

PROJECT INFORMATION

Type of Project *select all that apply*

- ☐ Bridge
- ☑ Pavement
- ☐ Drainage
- ☐ Planning
- ☐ Traffic
- ☐ Transit
- ☐ Bicycle
- ☐ Pedestrian
- ☐ Transportation Enhancement
- ☐ Other _____

Project Description

Project Title: Micro-Milling and Pavement Overlay

Location by Street Name: Mohegan Trail

Project Limits - From: Spring Street To: Lakeside Drive

Please include an 8.5" x 11" map of the site, indicating project limits.

Provide a brief description of the proposed project:

The work to be performed under this contract consists of 1R Improvements to Mohegan Trail (from Spring Street to Lakeside Drive) in the Town of New Shoreham (Block Island), RI. This 1.3 mile project will include, but is not limited to, the following:

1. Micro-milling existing bituminous pavement;
2. Placing new bituminous pavement;
3. Adjusting utility and storm drain structures;
4. Placing loam and seed;
5. Placing special graded aggregate for shaping and trimming driveways and shoulders;
6. Installing pavement markings;
7. Cutting and matching bituminous pavement;
8. Maintaining and protecting traffic; and
9. Providing all other work required to complete the project.

PROJECT INFORMATION

Describe need for proposed project:

Mohegan Trail has not been maintained over the last 40+ years. These streets (Spring Street to Lakeside Drive) have not received any improvements. The attached photographs depict the condition of the roadway. As you can see by these photos, the roadway cracking will soon deteriorate to a point where the roadway will be impassable.

Describe anticipated municipal or state transportation network or economic development benefits:

The Town of New Shoreham's primary industry is tourism. Without the proper roadways, visitor access around the Island will be limited.

Is the project consistent with the local Comprehensive Plan? ☑ Yes ☐ No

Is the project on the Federal Aid System? ☐ Yes ☑ No

Is the project on the National Highway System? ☐ Yes ☑ No

CRITERIA

Evaluation Criteria

Please address the following topics as they relate to the project. Refer to "An Overview of TIP Guiding Principles" for more information. Submission **must not exceed** 2 pages, single-spaced, 12-point font.

1. Mobility Benefits
2. Cost Effectiveness
3. Economic Development
4. Environmental Impact
5. Supports Local and State Goals
6. Safety and Security
7. Equity

PROJECT ESTIMATES

Project Estimates

	ROW	Study	Design	Construction	Total
Estimated Project Costs			$150,000	$3,432,000	$3,582,000
				Total Cost	
				Amount Requested through TIP Process	$3,582,000

Is there funding from other sources committed to this project? ☐ Yes ☑ No

Source	Amount
Total	

Estimated date of construction to be determined (based on funding)

CERTIFICATION

Applicant Certification

I attest that the information provided on this application is in true and accurate.

Nancy O. Dodge — 1/7/16

Applicant's Signature — Date

Chief Executive Officer's Signature — Date

ALL APPLICATIONS ARE DUE BY 3:00PM ON FRIDAY, JANUARY 8, 2016